








# HANGING ROCK BATTLEFIELD TRAIL



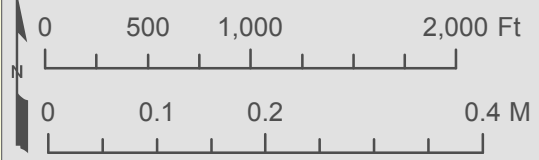
Prepared by the Roanoke Valley Alleghany Regional Commission August 2013

\*The Hanging Rock Battlefield Trail has a crushed aggregate stone surface.  
 For more information, please visit [www.greenways.org](http://www.greenways.org) or call 777-6330

-  Hanging Rock Battlefield Trail
-  Road
-  Highways

-  Kiosk
-  Restrooms
-  Parking
-  Picnic Table

Length: 1.7 Miles



To East Main Street